


N:\3102\1804\3102_Heerbrugg\3102_1365_IRR\WP_Bruggern\Projekt_2023_Bruggern\06_CAD\21_Mitarbung\3102_1365_01_0P_200_2d



Internationale Rheinregulierung IRR

ALPENRHEIN

Internationale Strecke km 65 - 91

Interventionspiste
Anschluss Bruggernhorn
 Gemeinde St. Margrethen

Mitwirkung

Querprofile 1:200

FS Geotechnik AG

CH-9000 St. Gallen

Föhrenstrasse 6a

T. 071 274 52 00

mailto:fs@fsgeotechnik.ch

www.fsgeotechnik.ch



Projekt Nr.

3102-1365-103

Format:

40 x 168 cm

Gezeichnet:

d.müller

Erstellt:

11.12.2023

Kontrolliert:

r.detsche

Geändert:

Wälli AG Ingenieure

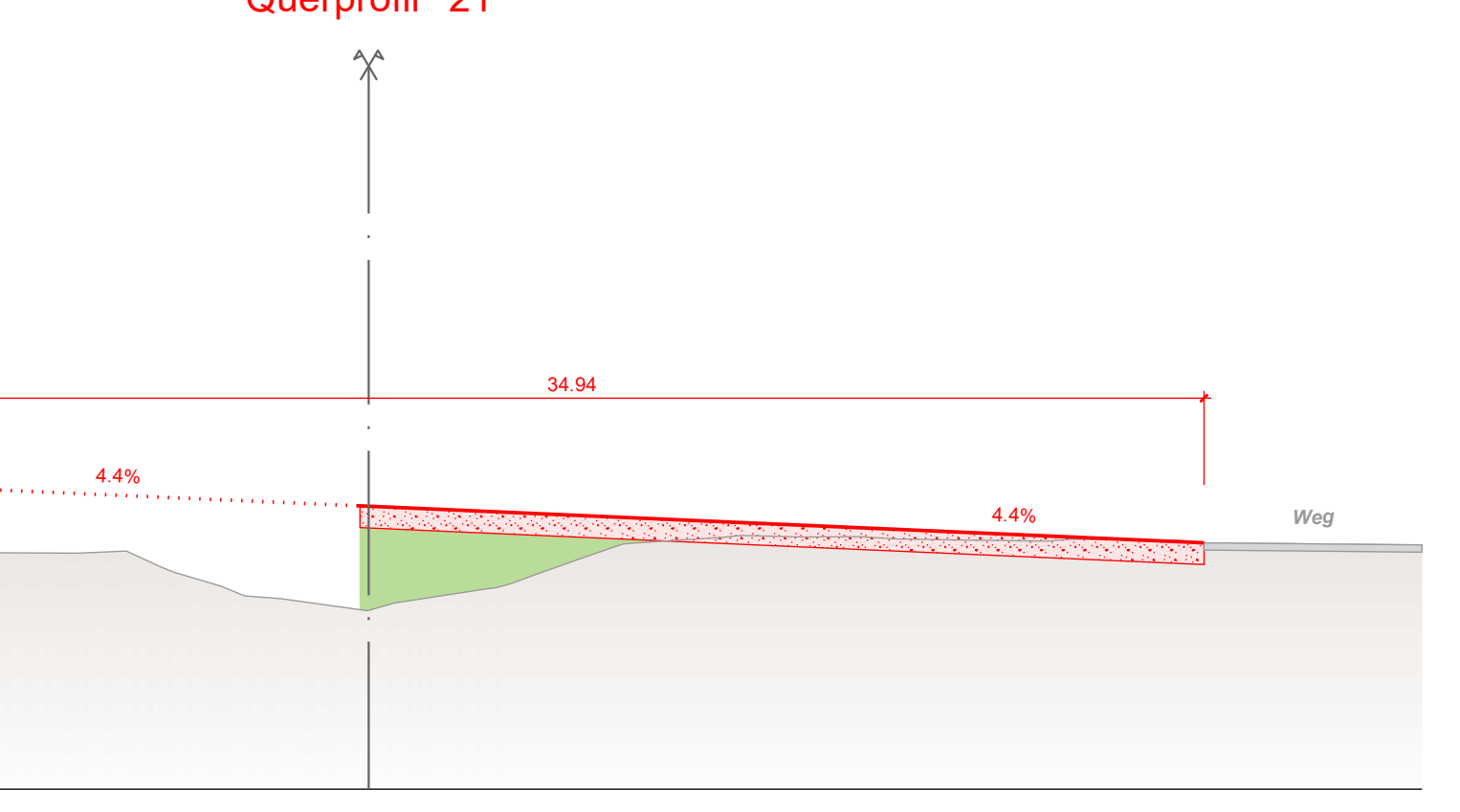
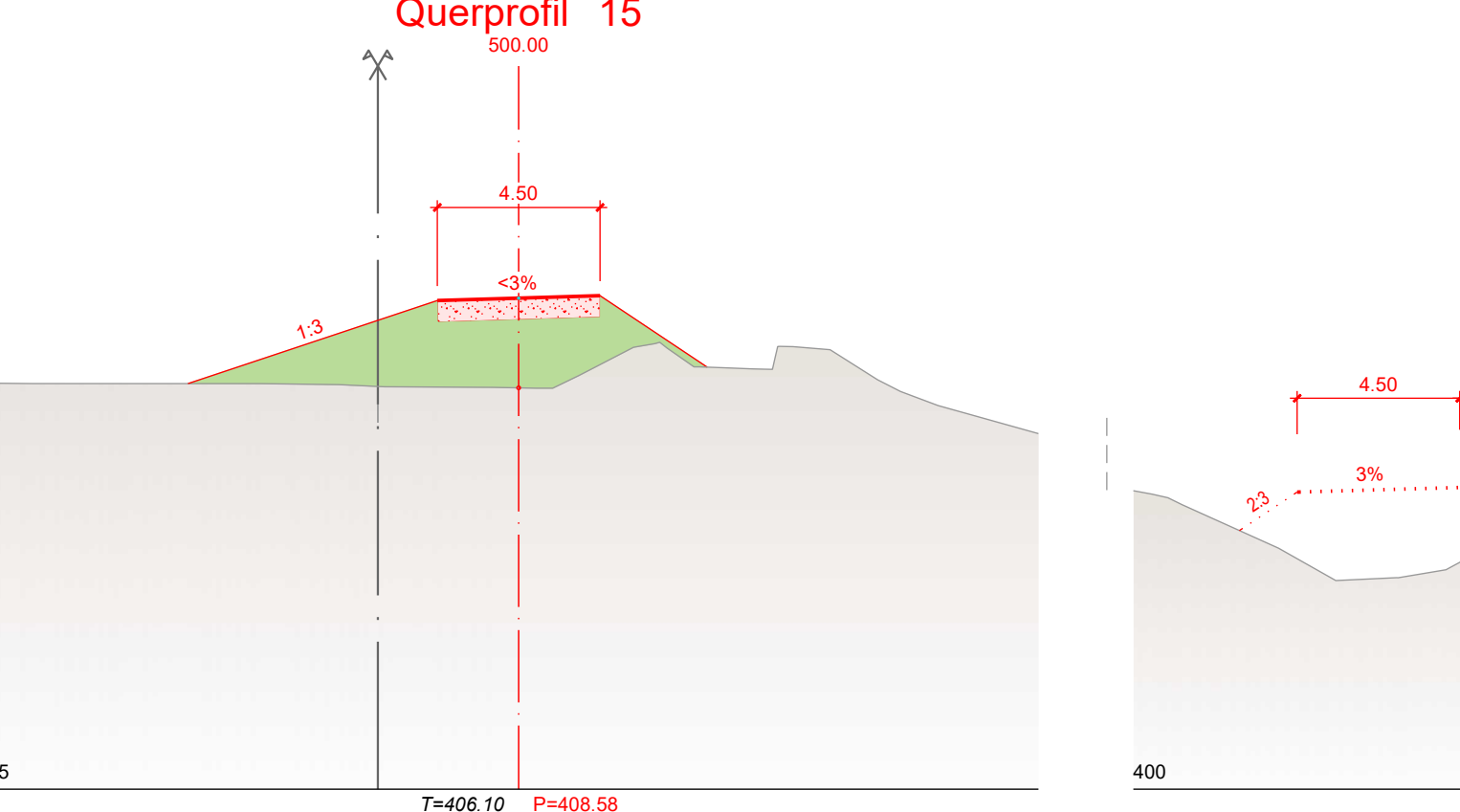
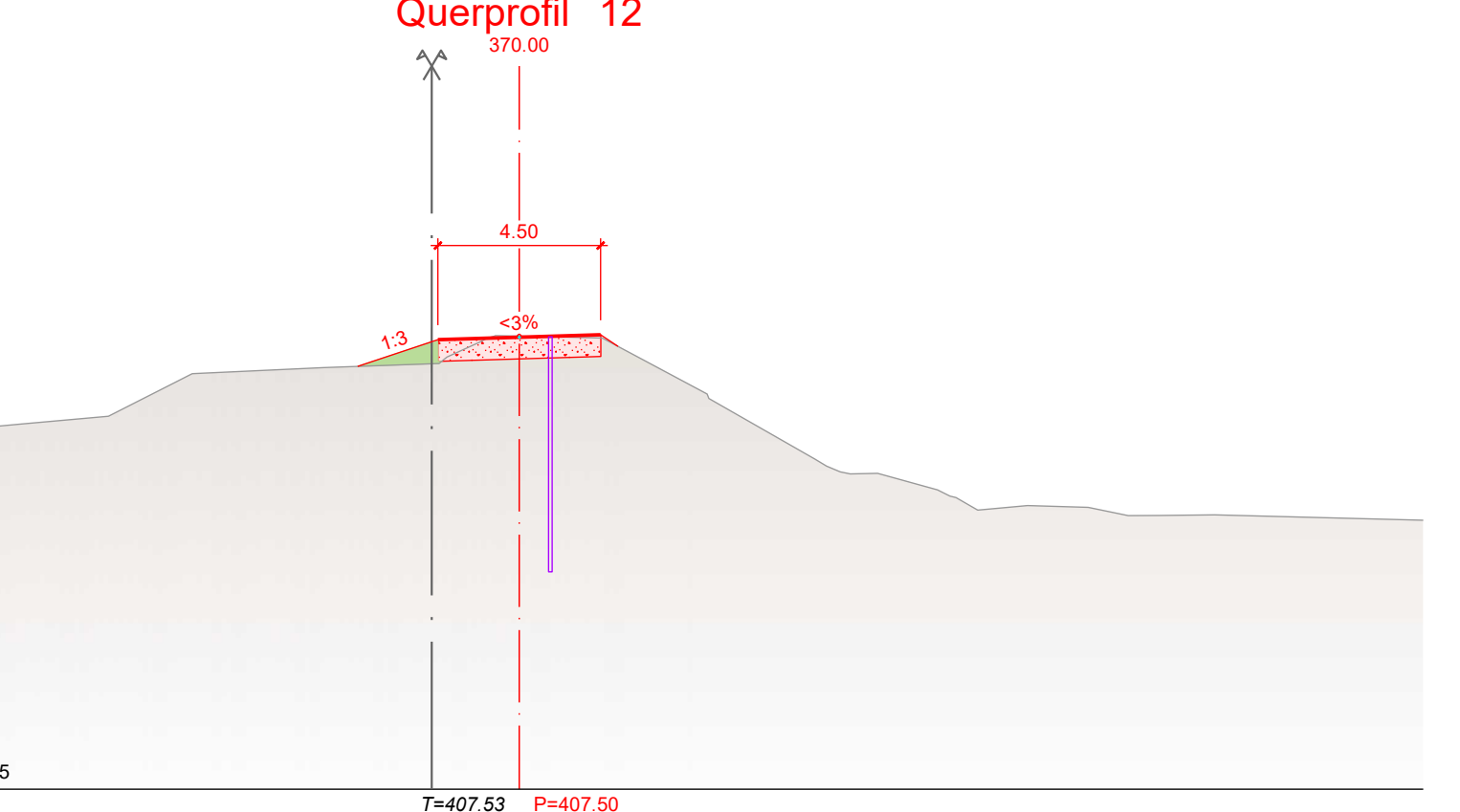
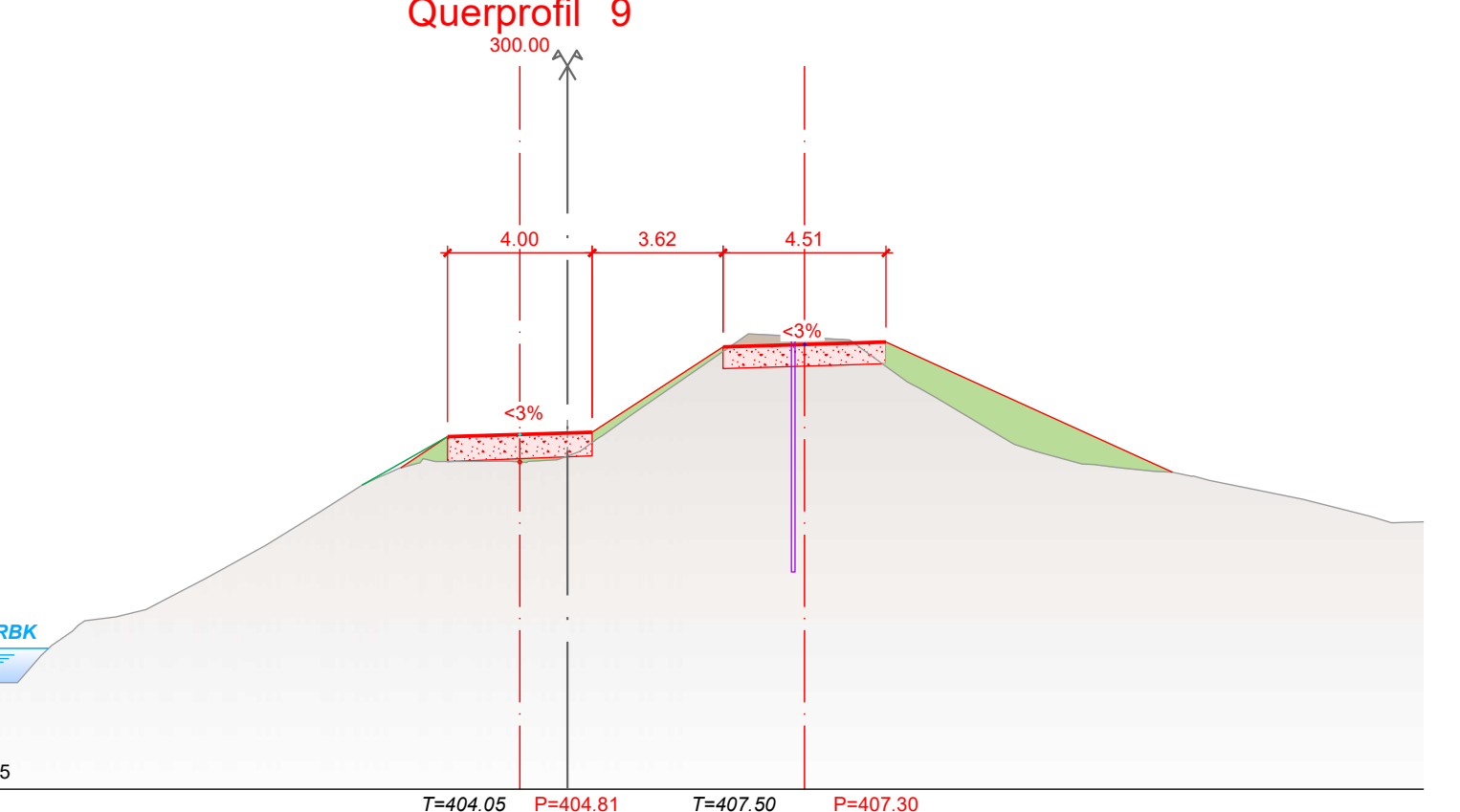
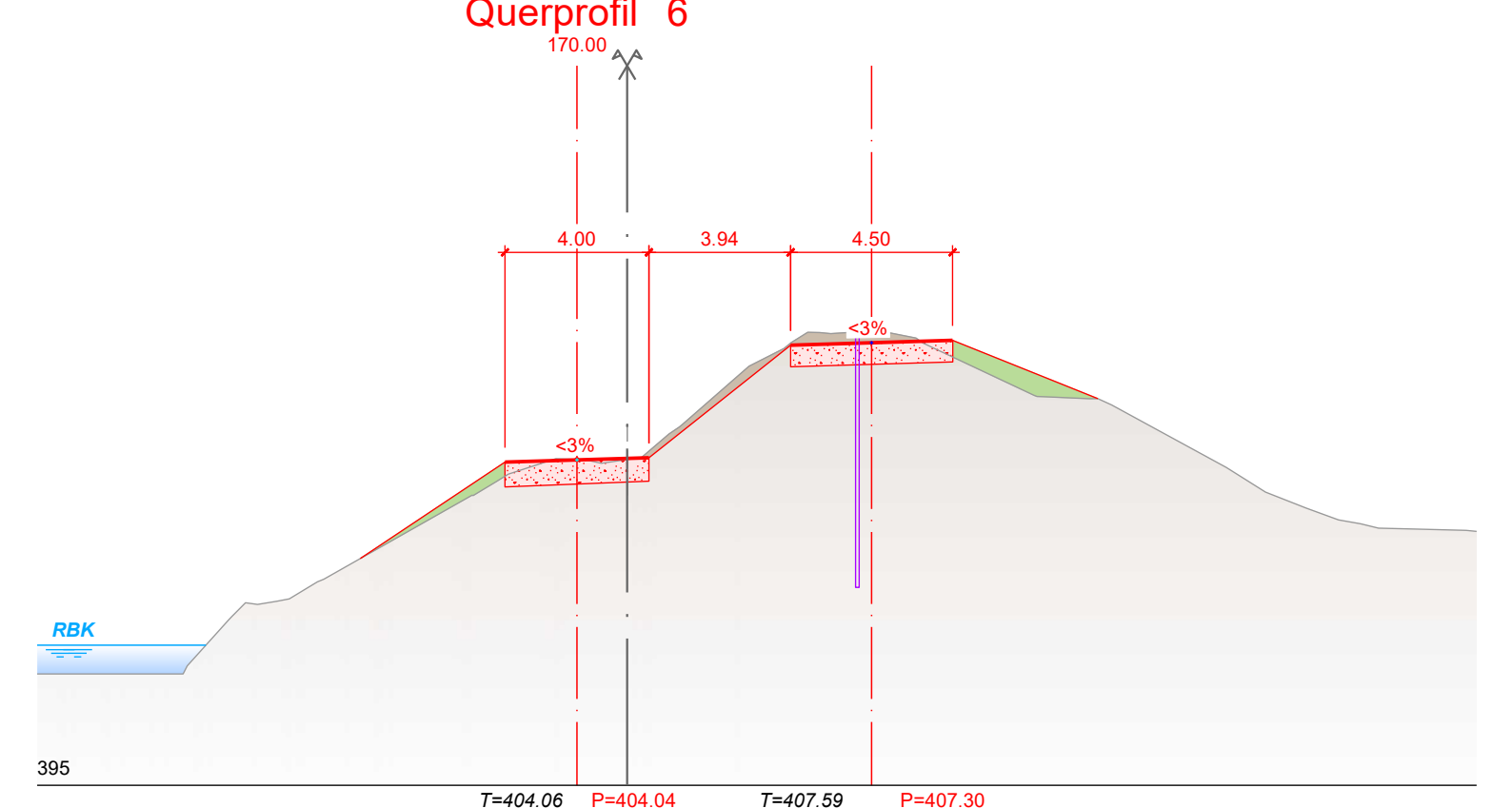
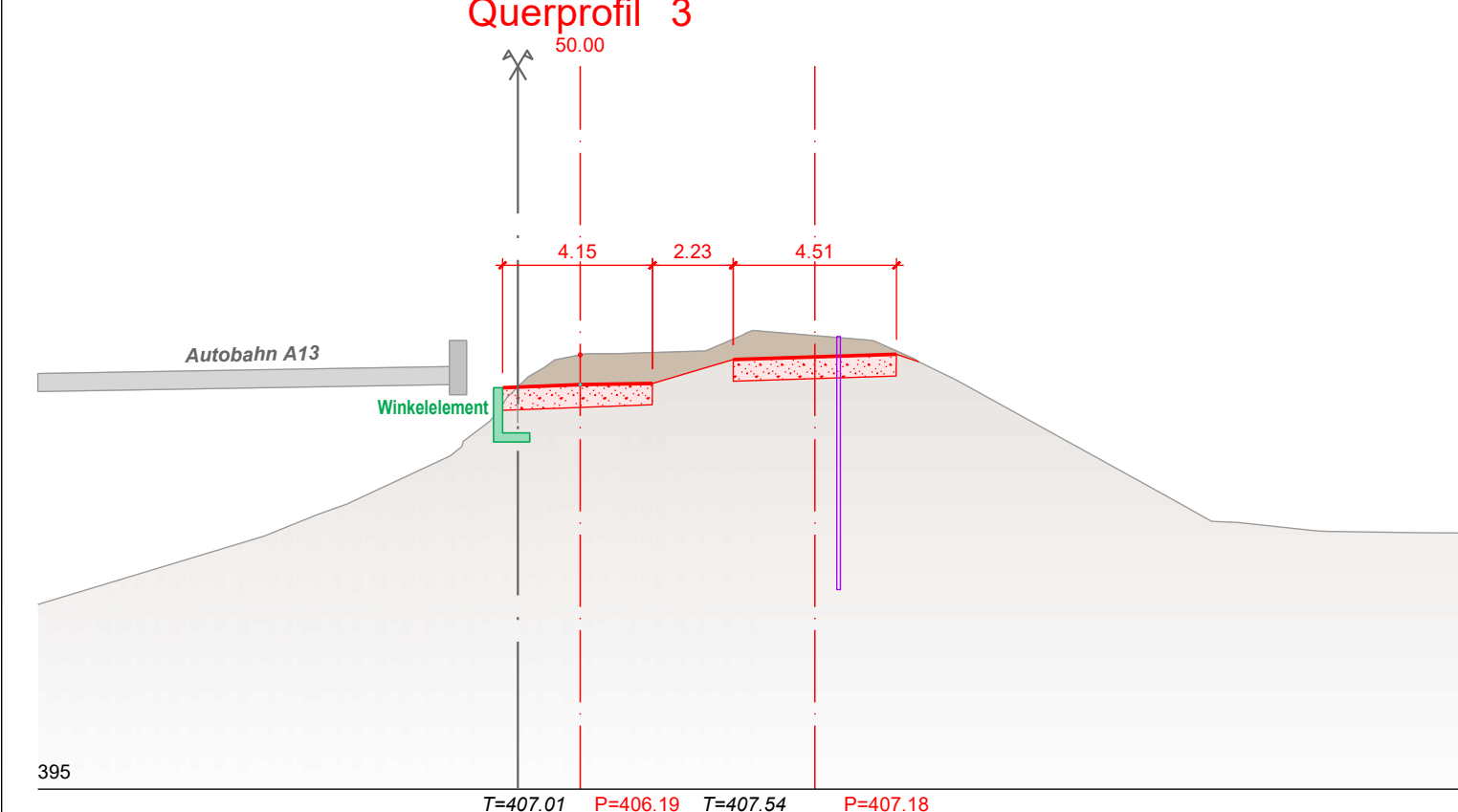
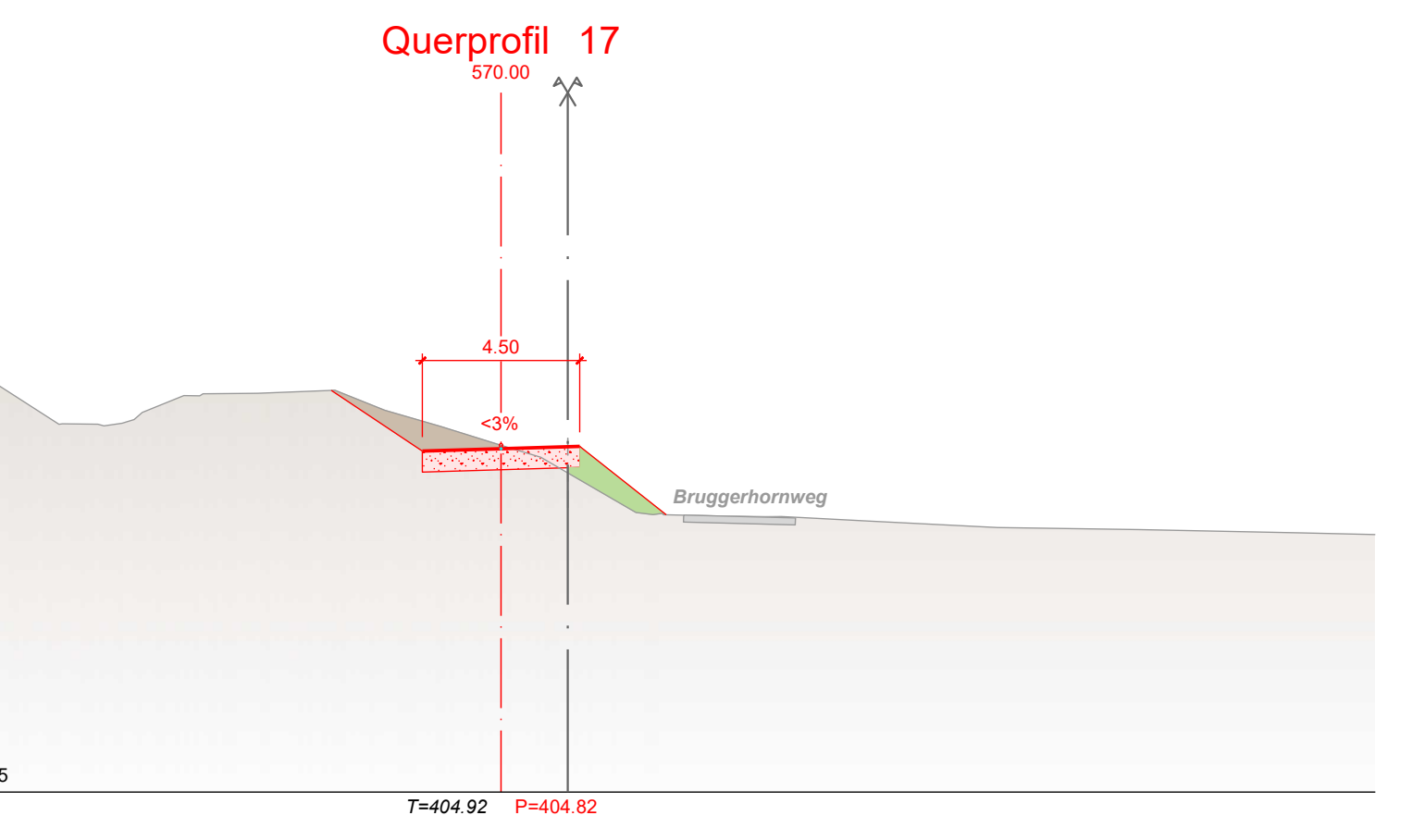
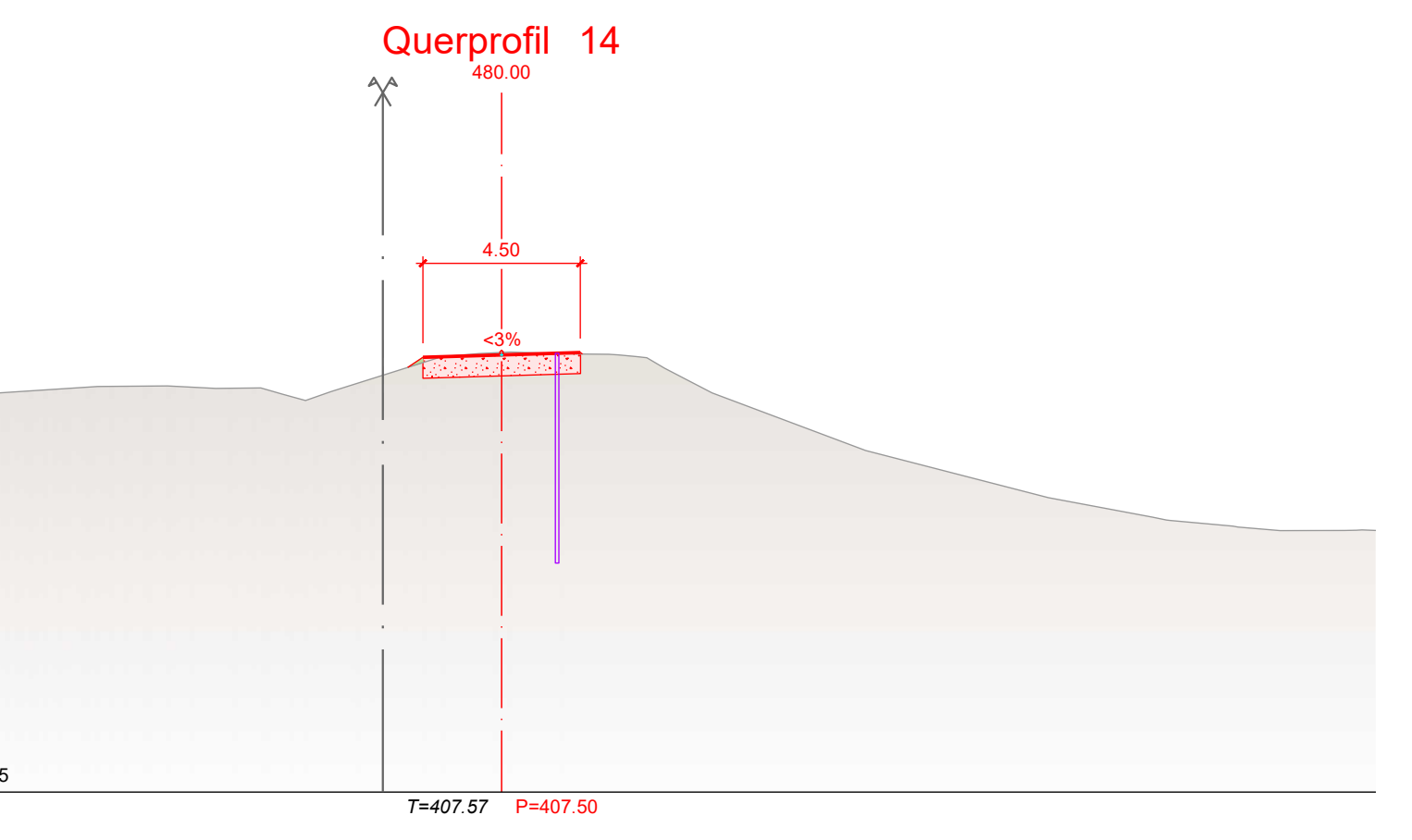
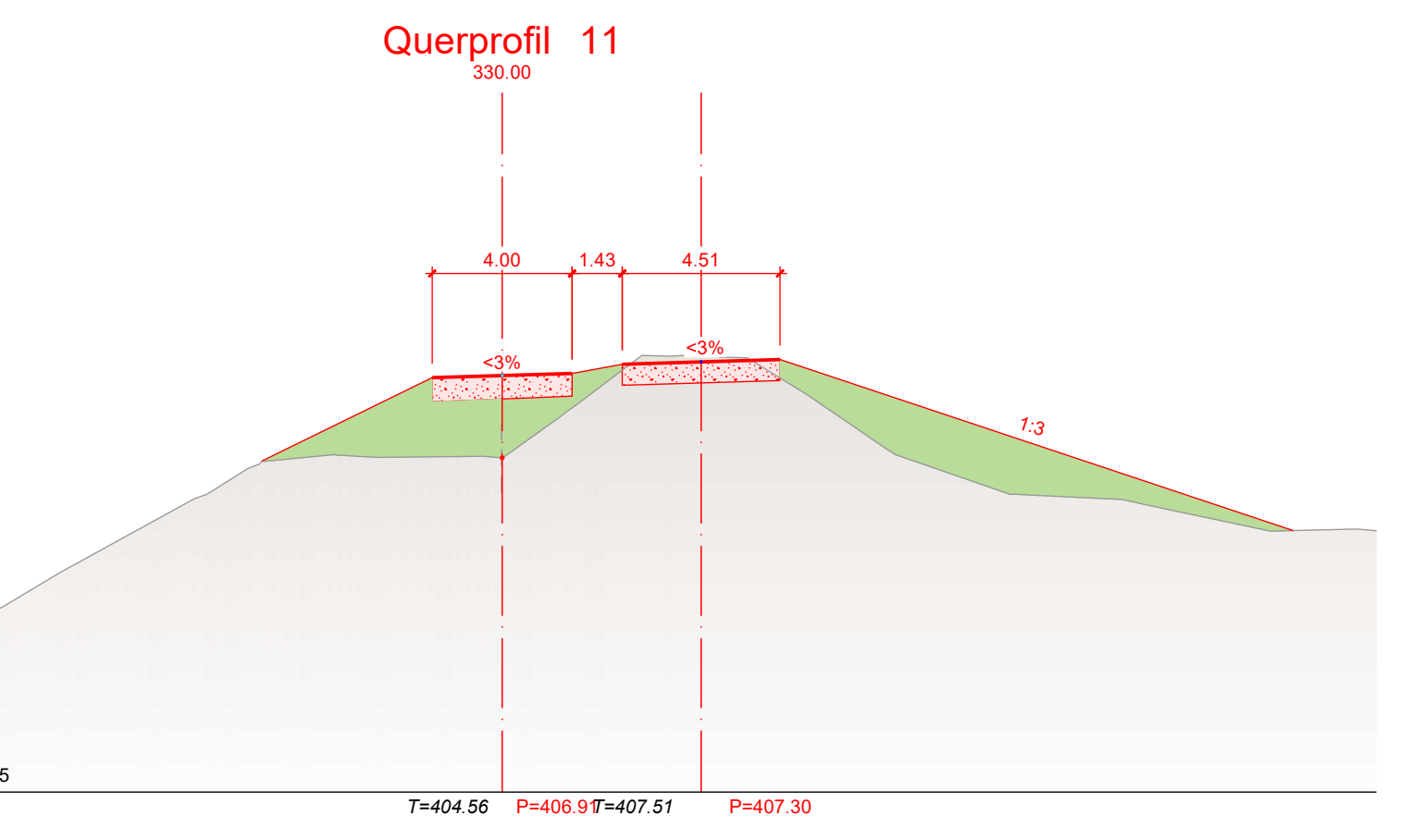
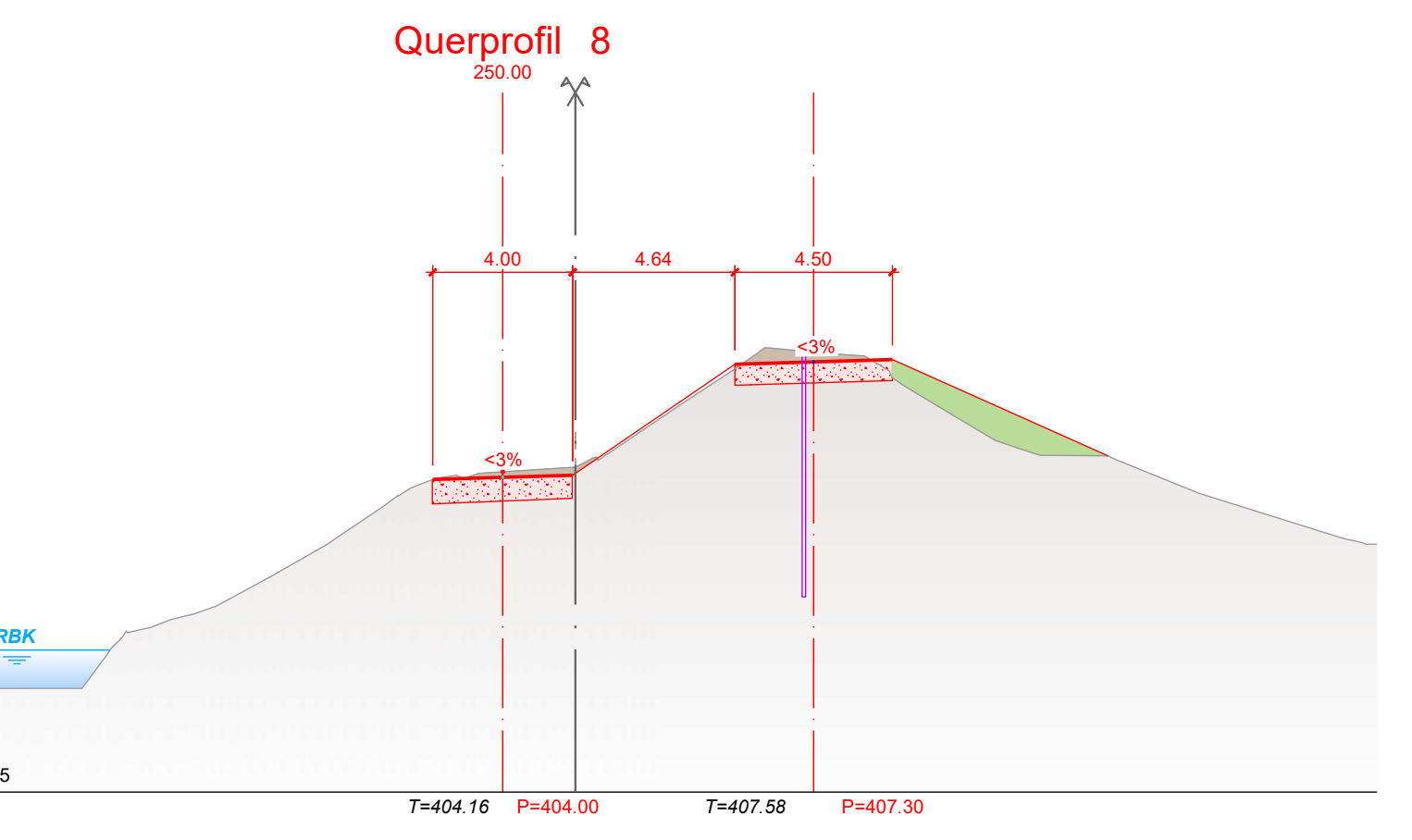
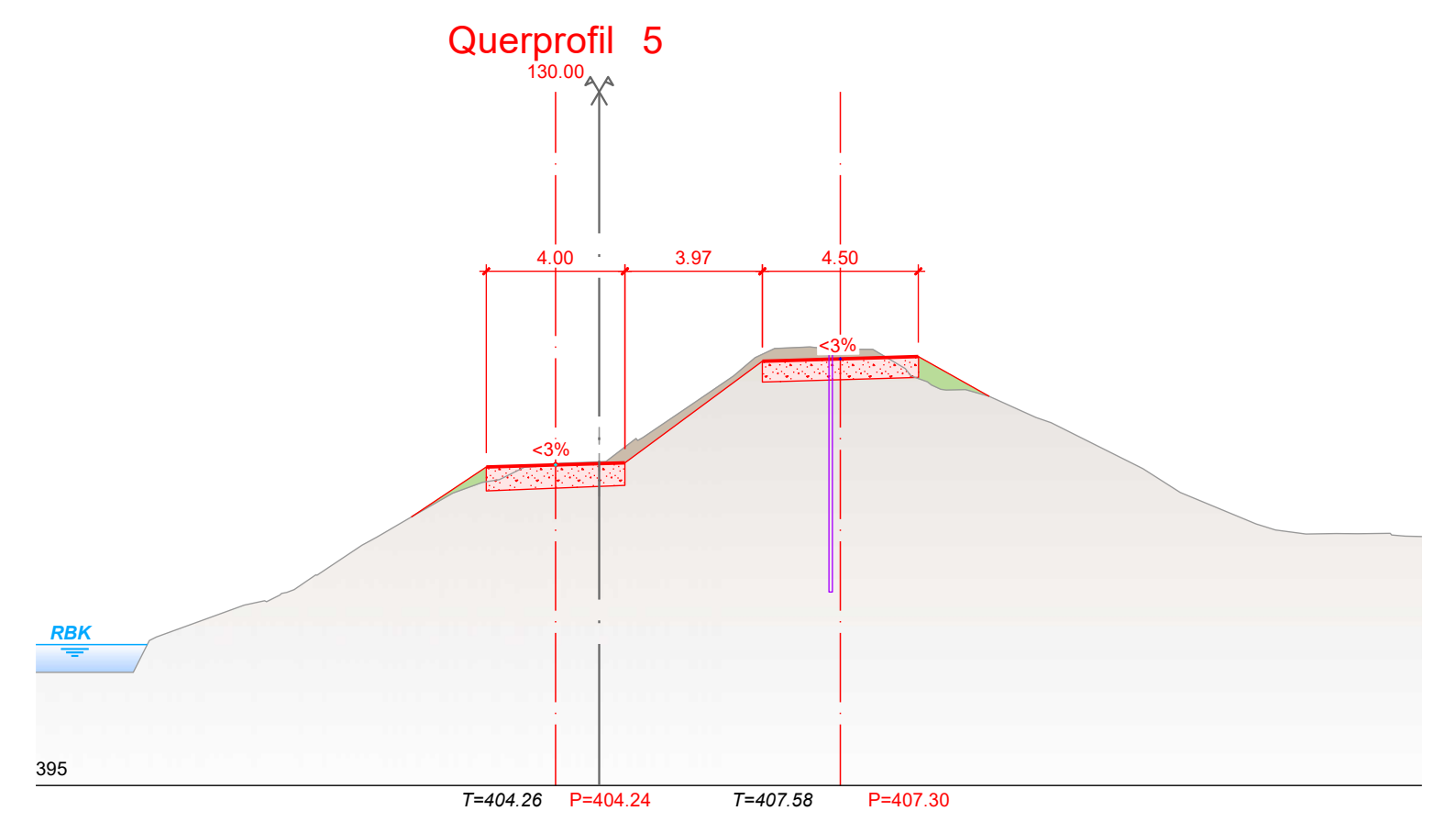
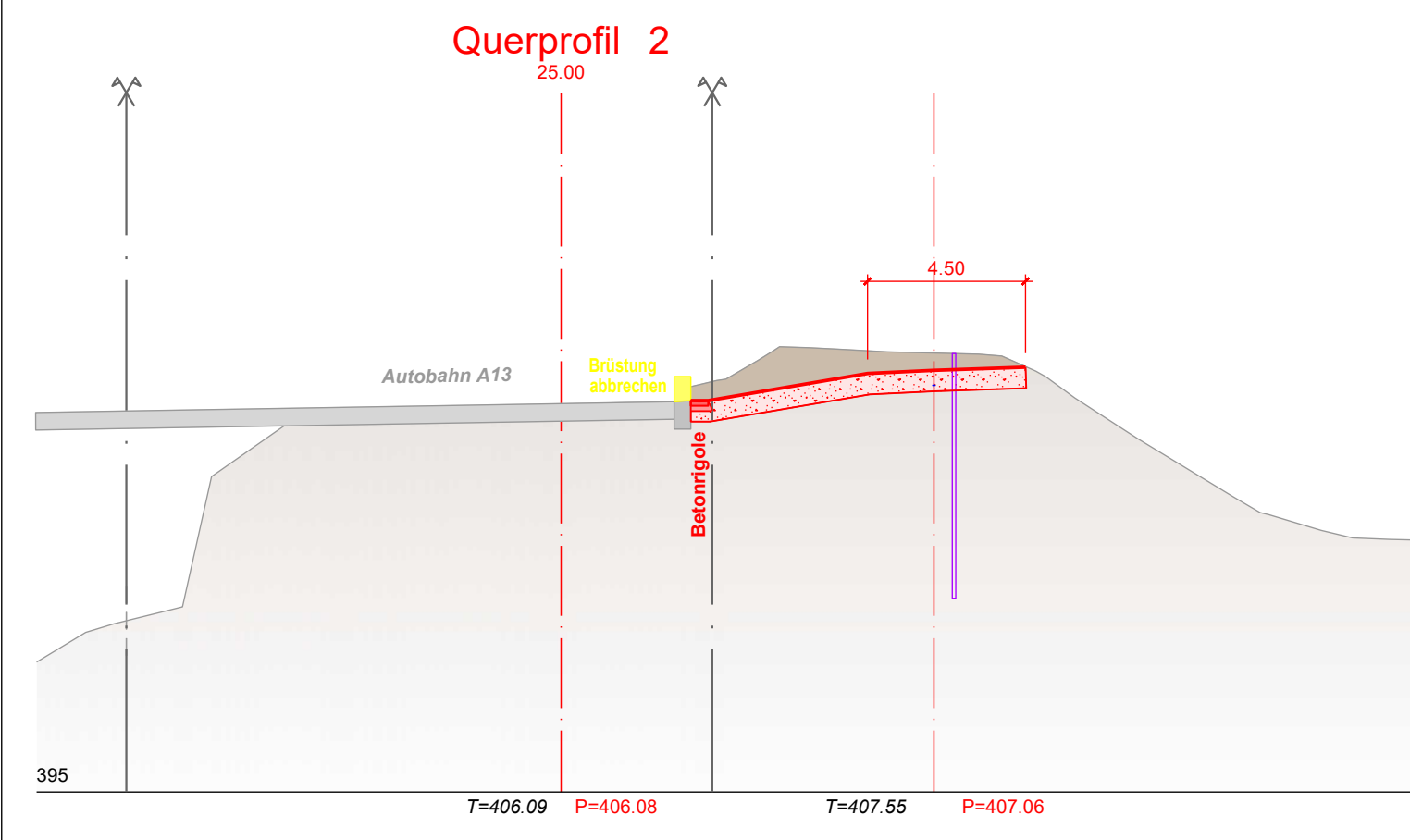
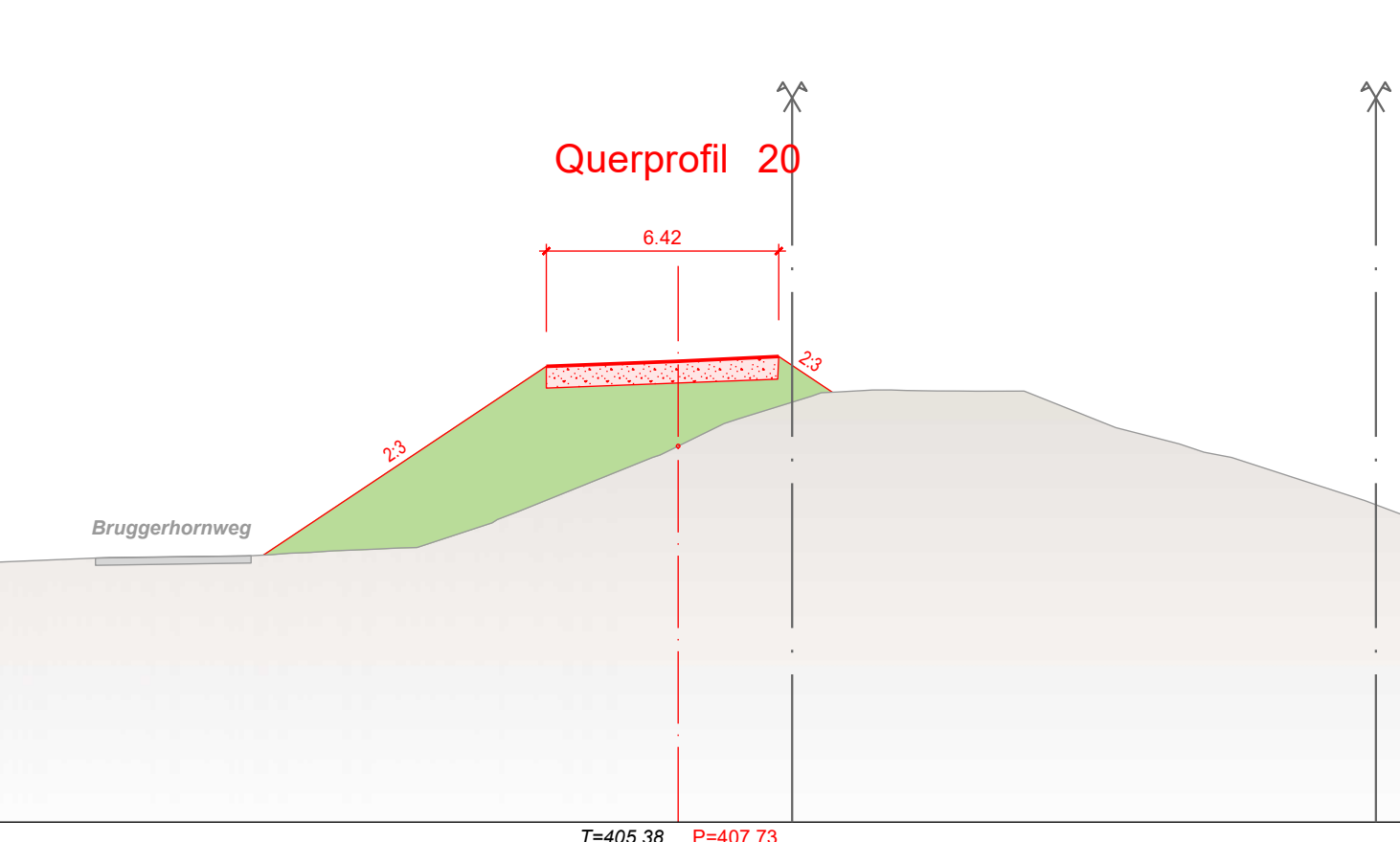
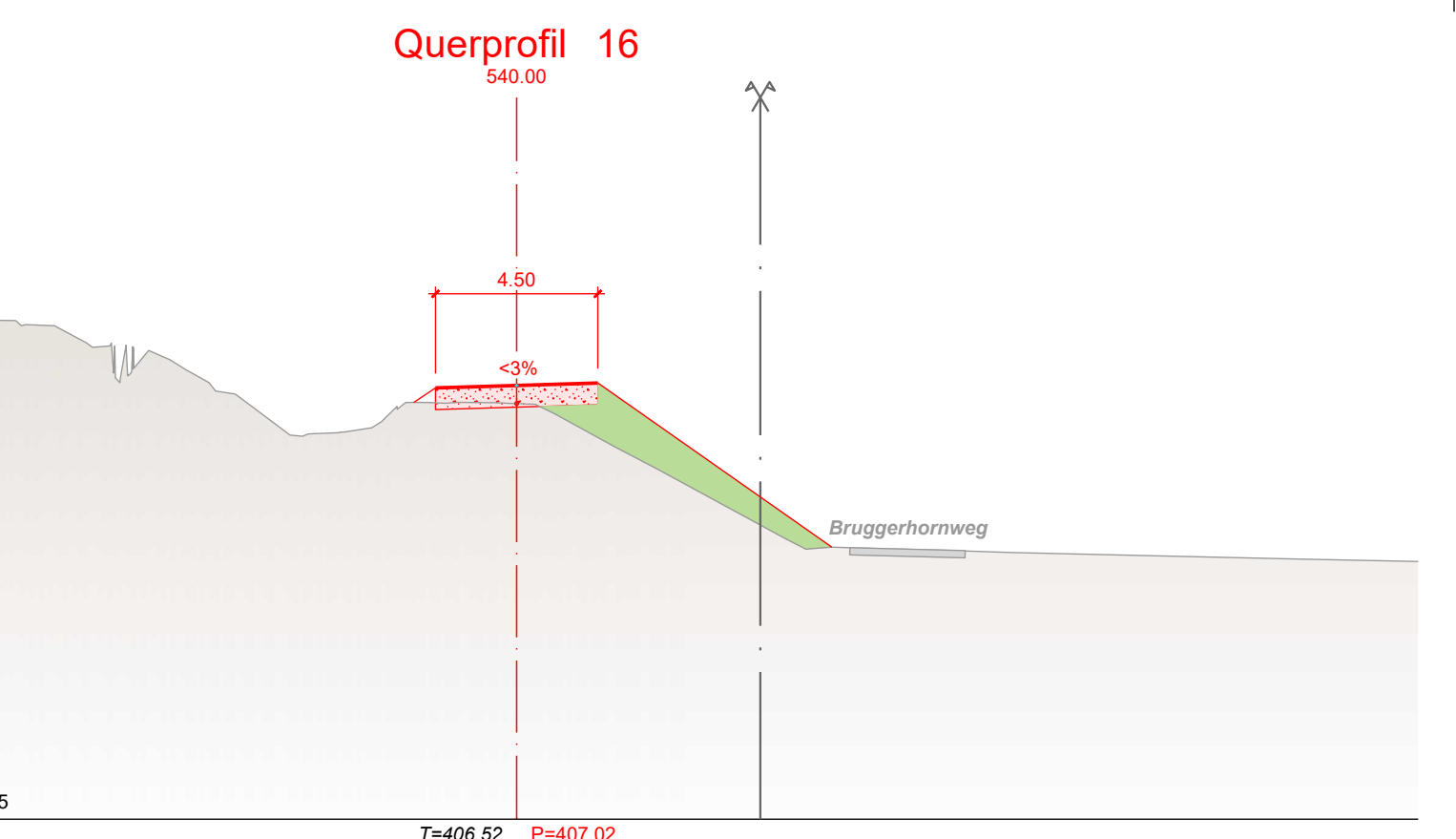
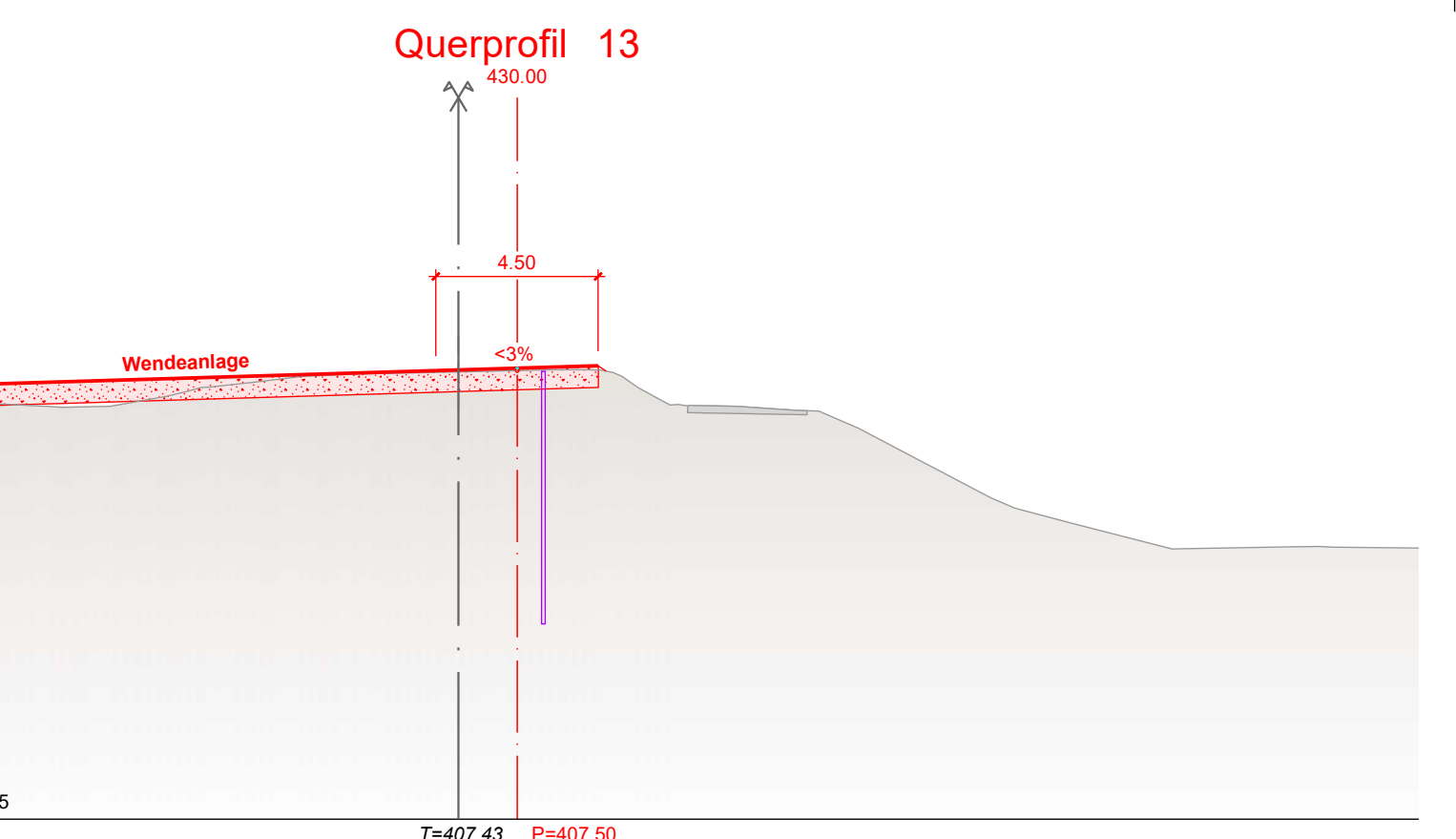
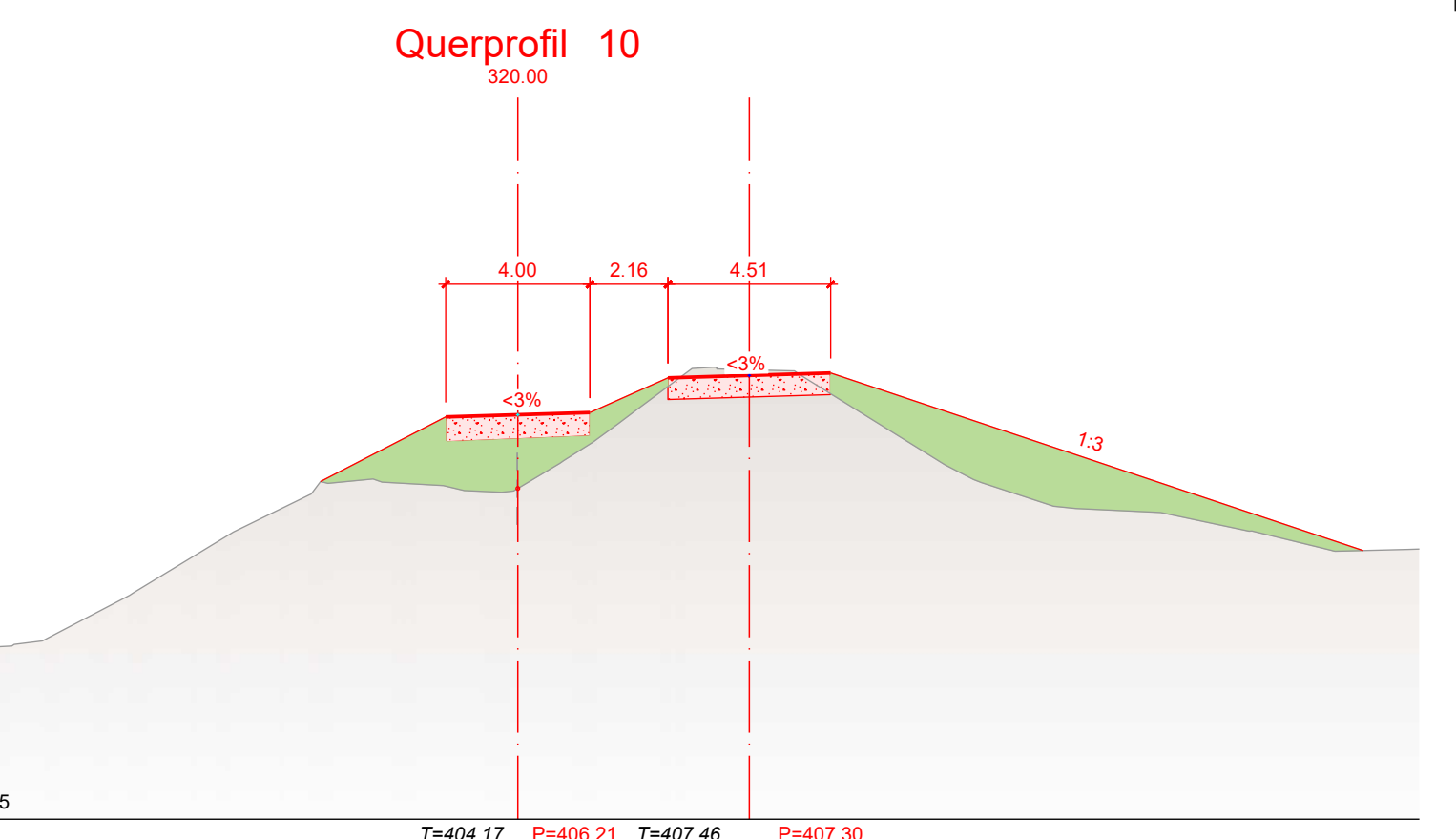
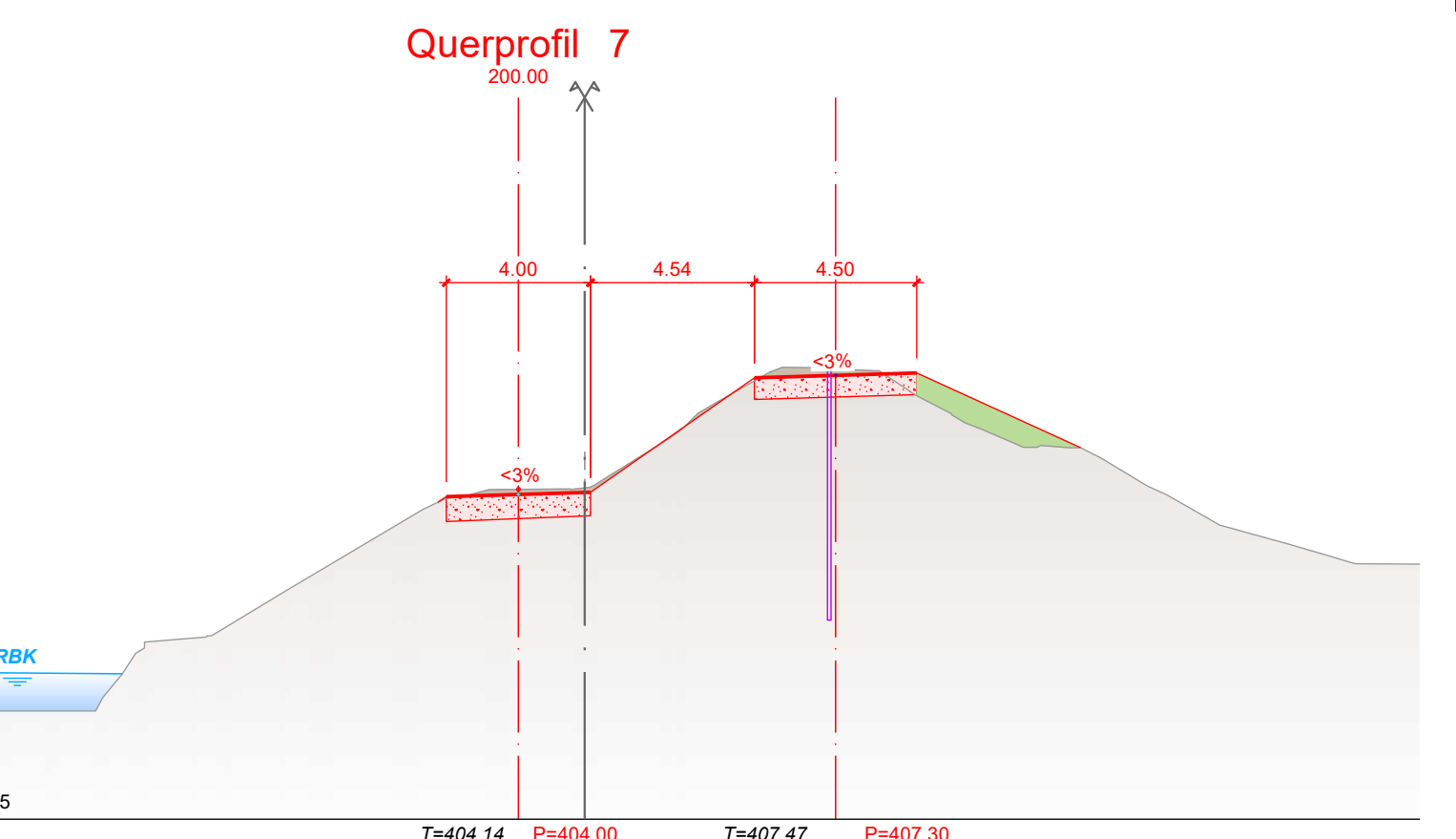
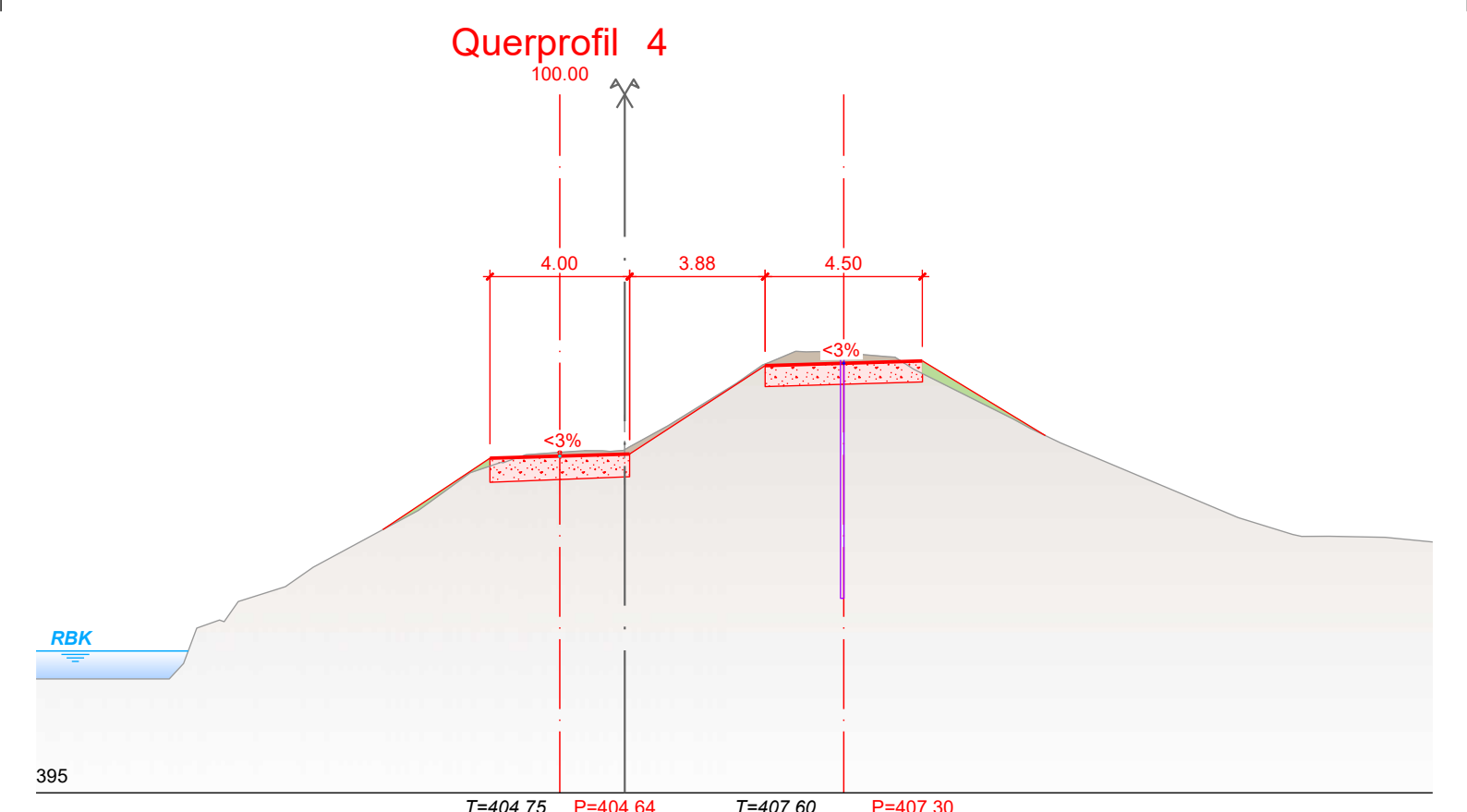
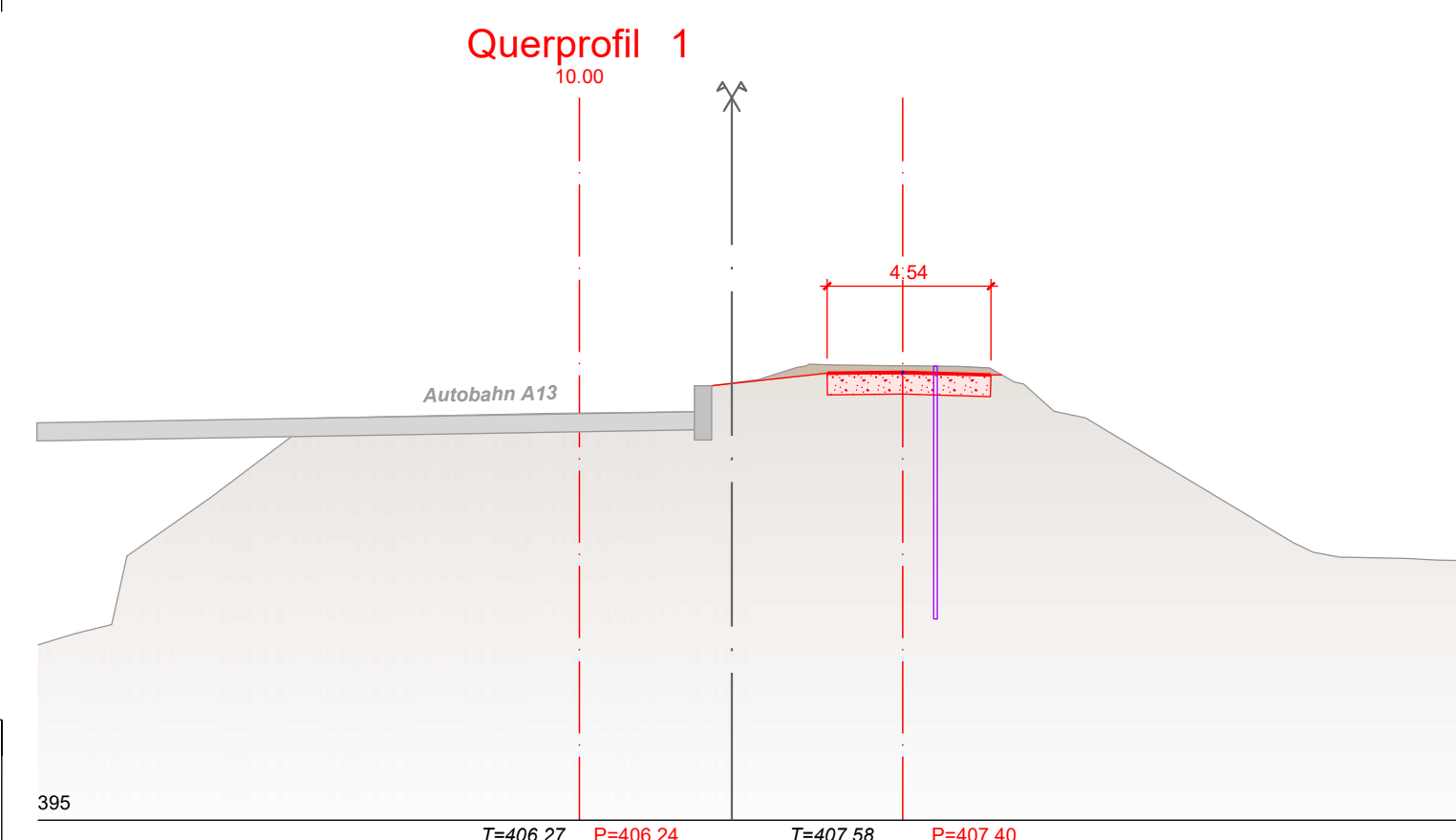
CH-9435 Heerbrugg

T. 058 100 90 02

Auerstrasse 23

heerbrugg@waelli.ch

www.waelli.ch



Legende:

- Projekt: Interventionspiste
- Schüttung
- Einschnitt

Bestand:
 Flugaufnahmen Kanton SG (Flugjahr 2022).
 Terrain
 Bestand gemäss Projekt IRR Dammsanierung (3102-0801).
 Schmalrichtwand
 Grundbuchplan (18.04.2023).
 Parzellengrenze